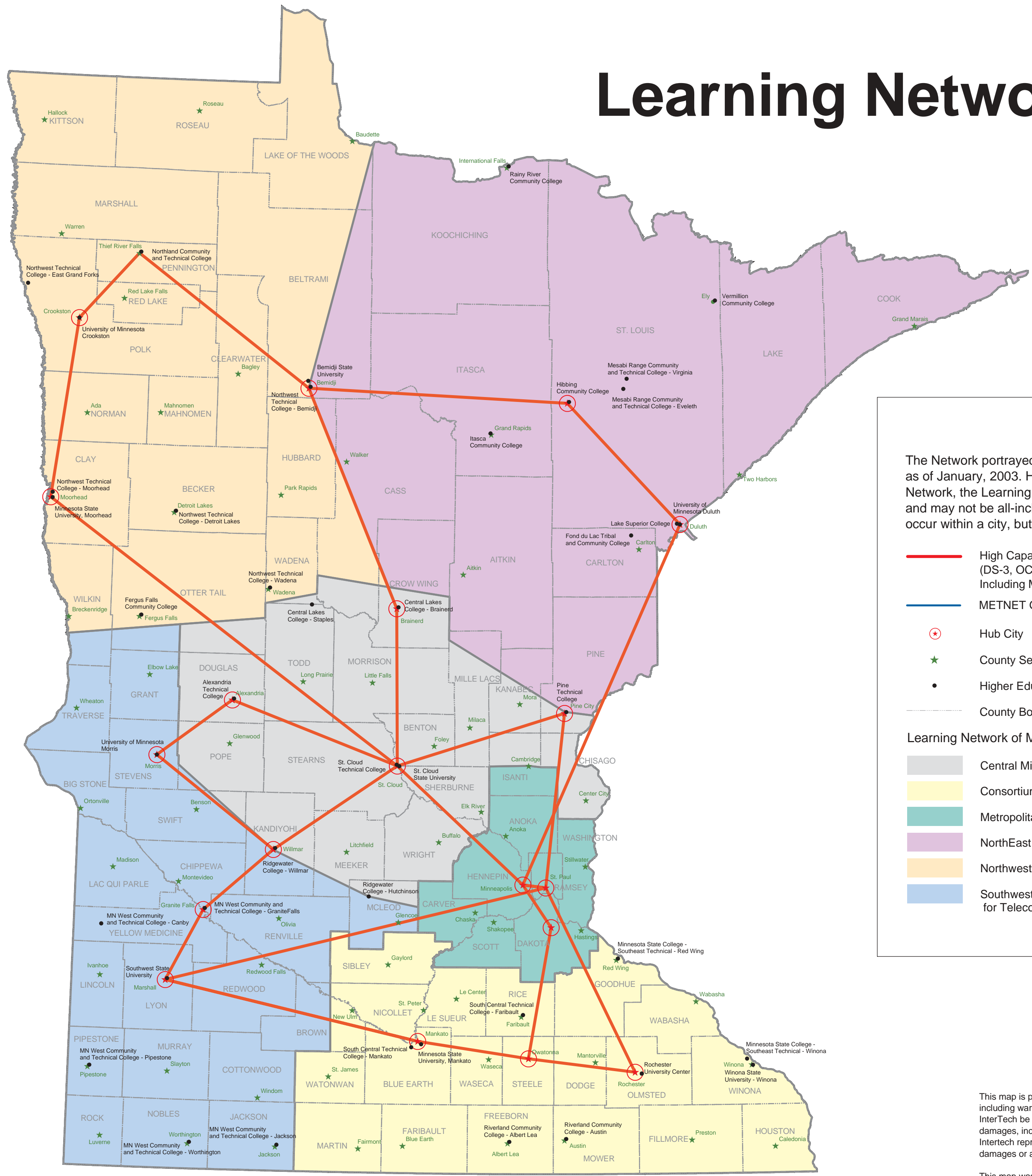


State of Minnesota Integrated Statewide Network Learning Network of Minnesota: Higher Education Regions




Map Key

The Network portrayed on this map is the current and proposed plan as of January, 2003. However, as part of the Integrated Statewide Network, the Learning Network of Minnesota is an evolving entity and may not be all-inclusive as of this date. Multiple connections may occur within a city, but are not shown here.

- High Capacity Backbone Infrastructure (DS-3, OC-3, OC-12, OC-48) Including MNet and Joint-Powers' Networks
- METNET Gigabit Network
- ⊕ Hub City
- ★ County Seat
- Higher Education Campus
- County Boundary

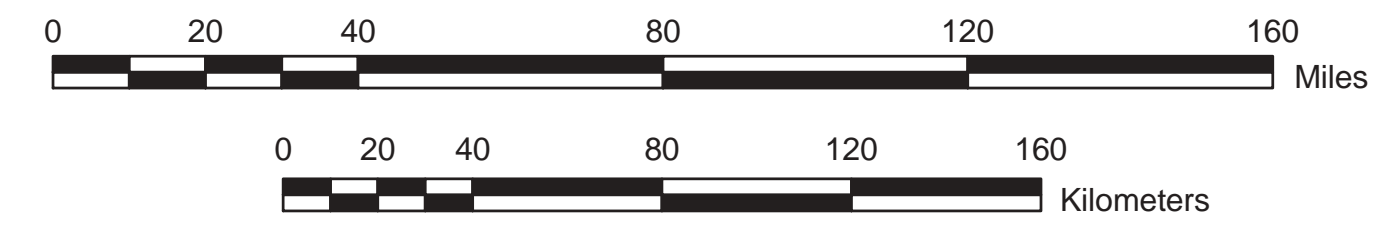
- Learning Network of Minnesota**
- Central Minnesota Distance Learning Network (CMDLN)
 - Consortium of Minnesota Educational Telecommunications (COMET)
 - Metropolitan Education Network (METNET)
 - NorthEast Alliance for Telecommunications (NEAT)
 - Northwest Educational Technology System (NETS)
 - Southwest/West Central Higher Education Organization for Telecommunications (SHOT)



This map is provided 'as is', without express or implied warranties, including warranties of merchantability and fitness. In no event will InterTech be liable for any consequential, incidental or special damages, including any lost profits or lost savings, even if an Intertech representative has been advised of the possibility of such damages or any other claim by a third party.

This map was prepared for the Metropolitan Educational Telecommunications Network by Minnesota Planning's Land Management Information Center.
Project Code: 83403046

Prepared: February 27, 2003.



METNET Twin Cities Metropolitan Area

